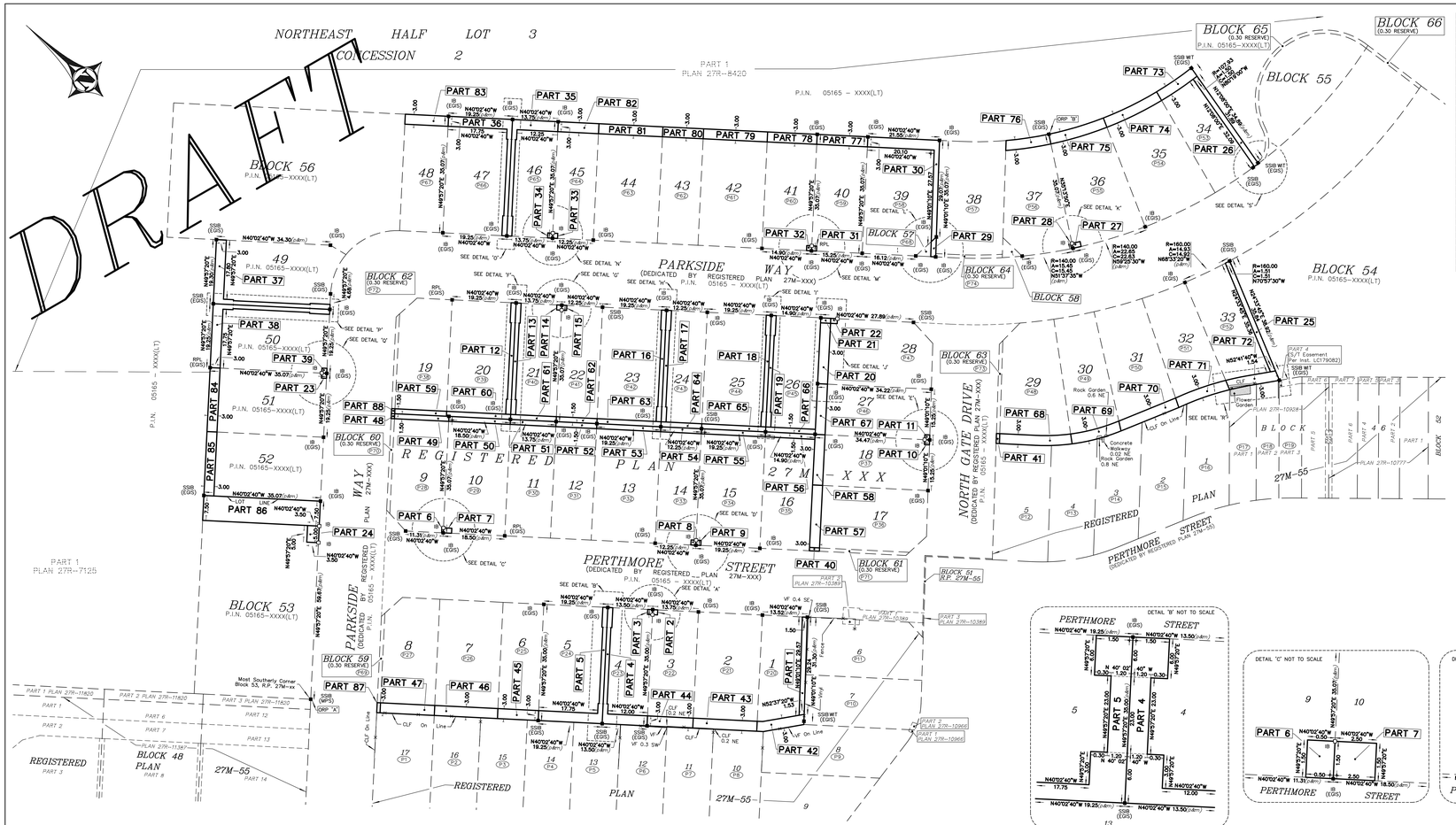

TABLE OF P.I.'s		
NUMBER	BLOCK	05165–
P1		0694(LT)
P2		0693(LT)
P3		0692(LT)
P4		0691(LT)
P5		0690(LT)
P6		0689(LT)
P7		0688(LT)
P8		0687(LT)
P9		0685(LT)
P10		0684(LT)
P11		0683(LT)
P12		0682(LT)
P13		0681(LT)
P14		0680(LT)
P15		0679(LT)
P16		0678(LT)
P17		0743(LT)
P18		0744(LT)
P19		0745(LT)
P20		XXXX(LT)
P21		XXXX(LT)
P22		XXXX(LT)
P23		XXXX(LT)
P24		XXXX(LT)
P25		XXXX(LT)
P26		XXXX(LT)
P27		XXXX(LT)
P28		XXXX(LT)
P29		XXXX(LT)
P30		XXXX(LT)
P31		XXXX(LT)
P32		XXXX(LT)
P33		XXXX(LT)
P34		XXXX(LT)
P35		XXXX(LT)
P36		XXXX(LT)
P37		XXXX(LT)

TABLE OF P.I.'s		
NUMBER	BLOCK	05165–
P38		XXXX(LT)
P39		XXXX(LT)
P40		XXXX(LT)
P41		XXXX(LT)
P42		XXXX(LT)
P43		XXXX(LT)
P44		XXXX(LT)
P45		XXXX(LT)
P46		XXXX(LT)
P47		XXXX(LT)
P48		XXXX(LT)
P49		XXXX(LT)
P50		XXXX(LT)
P51		XXXX(LT)
P52		XXXX(LT)
P53		XXXX(LT)
P54		XXXX(LT)
P55		XXXX(LT)
P56		XXXX(LT)
P57		XXXX(LT)
P58		XXXX(LT)
P59		XXXX(LT)
P60		XXXX(LT)
P61		XXXX(LT)
P62		XXXX(LT)
P63		XXXX(LT)
P64		XXXX(LT)
P65		XXXX(LT)
P66		XXXX(LT)
P67		XXXX(LT)
P68		XXXX(LT)
P69		XXXX(LT)
P70		XXXX(LT)
P71		XXXX(LT)
P72		XXXX(LT)
P73		XXXX(LT)
P74		XXXX(LT)

PLAN OF SURVEY SCHEDULE			
PART	LOT/BLOCK	PLAN	P.I.N.	WDTH
1	Pt of 1		Pt of 05165–XXXX(LT)	
2	Pt of 3		Pt of 05165–XXXX(LT)	
3	Pt of 4		Pt of 05165–XXXX(LT)	
4	Pt of 4		Pt of 05165–XXXX(LT)	
5	Pt of 5		Pt of 05165–XXXX(LT)	
6	Pt of 9		Pt of 05165–XXXX(LT)	
7	Pt of 10		Pt of 05165–XXXX(LT)	
8	Pt of 14		Pt of 05165–XXXX(LT)	
9	Pt of 15		Pt of 05165–XXXX(LT)	
10	Pt of 18		Pt of 05165–XXXX(LT)	
11	Pt of 27		Pt of 05165–XXXX(LT)	
12	Pt of 20		Pt of 05165–XXXX(LT)	
13	Pt of 21		Pt of 05165–XXXX(LT)	
14	Pt of 21		Pt of 05165–XXXX(LT)	
15	Pt of 22		Pt of 05165–XXXX(LT)	
16	Pt of 23		Pt of 05165–XXXX(LT)	
17	Pt of 24		Pt of 05165–XXXX(LT)	
18	Pt of 25		Pt of 05165–XXXX(LT)	
19	Pt of 26		Pt of 05165–XXXX(LT)	
20	Pt of 28	27M–XX	Pt of 05165–XXXX(LT)	Not Compiled
21	Pt of 28		Pt of 05165–XXXX(LT)	
22	Pt of 28		Pt of 05165–XXXX(LT)	
23	Pt of 51		Pt of 05165–XXXX(LT)	
24	Pt of 53		Pt of 05165–XXXX(LT)	
25	Pt of 33		Pt of 05165–XXXX(LT)	
26	Pt of 34		Pt of 05165–XXXX(LT)	
27	Pt of 36		Pt of 05165–XXXX(LT)	
28	Pt of 37		Pt of 05165–XXXX(LT)	
29	Pt of 57		Pt of 05165–XXXX(LT)	
30	Pt of 39		Pt of 05165–XXXX(LT)	
31	Pt of 40		Pt of 05165–XXXX(LT)	
32	Pt of 41		Pt of 05165–XXXX(LT)	
33	Pt of 45		Pt of 05165–XXXX(LT)	
34	Pt of 46		Pt of 05165–XXXX(LT)	
35	Pt of 46		Pt of 05165–XXXX(LT)	
36	Pt of 47		Pt of 05165–XXXX(LT)	
37	Pt of 49		Pt of 05165–XXXX(LT)	
38	Pt of 50		Pt of 05165–XXXX(LT)	
39	Pt of 50		Pt of 05165–XXXX(LT)	

COMPILED PLAN SCHEDULE			
PART	LOT/BLOCK	PLAN	WDTH(m)
40	Pt of 61		Pt of 05165–XXXX(LT) 3.00
41	Pt of 63		Pt of 05165–XXXX(LT) 3.00
42	Pt of 1		Pt of 05165–XXXX(LT) 3.00
43	Pt of 2		Pt of 05165–XXXX(LT) 3.00
44	Pt of 3		Pt of 05165–XXXX(LT) 3.00
45	Pt of 6		Pt of 05165–XXXX(LT) 3.00
46	Pt of 7		Pt of 05165–XXXX(LT) 3.00
47	Pt of 8		Pt of 05165–XXXX(LT) 3.00
48	Pt of 60		Pt of 05165–XXXX(LT) 1.50
49	Pt of 9		Pt of 05165–XXXX(LT) 1.50
50	Pt of 10		Pt of 05165–XXXX(LT) 1.50
51	Pt of 11		Pt of 05165–XXXX(LT) 1.50
52	Pt of 12		Pt of 05165–XXXX(LT) 1.50
53	Pt of 13		Pt of 05165–XXXX(LT) 1.50
54	Pt of 14		Pt of 05165–XXXX(LT) 1.50
55	Pt of 15	27M–XX	Pt of 05165–XXXX(LT) 1.50
56	Pt of 16		Pt of 05165–XXXX(LT) 1.50
57	Pt of 17		Pt of 05165–XXXX(LT) 3.00
58	Pt of 18		Pt of 05165–XXXX(LT) 3.00
59	Pt of 19		Pt of 05165–XXXX(LT) 1.50
60	Pt of 20		Pt of 05165–XXXX(LT) 1.50
61	Pt of 21		Pt of 05165–XXXX(LT) 1.50
62	Pt of 22		Pt of 05165–XXXX(LT) 1.50
63	Pt of 23		Pt of 05165–XXXX(LT) 1.50
64	Pt of 24		Pt of 05165–XXXX(LT) 1.50
65	Pt of 25		Pt of 05165–XXXX(LT) 1.50
66	Pt of 26		Pt of 05165–XXXX(LT) 1.50
67	Pt of 27		Pt of 05165–XXXX(LT) 3.00
68	Pt of 29		Pt of 05165–XXXX(LT) 3.00
69	Pt of 30		Pt of 05165–XXXX(LT) 3.00
70	Pt of 31		Pt of 05165–XXXX(LT) 3.00
71	Pt of 32		Pt of 05165–XXXX(LT) 3.00
72	Pt of 33		Pt of 05165–XXXX(LT) 3.00
73	Pt of 34		Pt of 05165–XXXX(LT) 3.00
74	Pt of 35		Pt of 05165–XXXX(LT) 3.00
75	Pt of 36		Pt of 05165–XXXX(LT) 3.00
76	Pt of 37		Pt of 05165–XXXX(LT) 3.00
77	Pt of 40		Pt of 05165–XXXX(LT) 3.00
78	Pt of 41		Pt of 05165–XXXX(LT) 3.00
79	Pt of 42		Pt of 05165–XXXX(LT) 3.00
80	Pt of 43		Pt of 05165–XXXX(LT) 3.00
81	Pt of 44		Pt of 05165–XXXX(LT) 3.00
82	Pt of 45		Pt of 05165–XXXX(LT) 3.00
83	Pt of 48		Pt of 05165–XXXX(LT) 3.00
84	Pt of 51		Pt of 05165–XXXX(LT) 3.00
85	Pt of 52		Pt of 05165–XXXX(LT) 3.00
86	Pt of 53		Pt of 05165–XXXX(LT) 7.50
87	Pt of 59		Pt of 05165–XXXX(LT) 3.00
88	Pt of 62		Pt of 05165–XXXX(LT) 1.50

NOTE:
1) PARTS 1 AND 42 COMPRISE PART OF P.I.N. 05165–XXXX(LT).
2) PARTS 2 AND 44 COMPRISE PART OF P.I.N. 05165–XXXX(LT).
3) PARTS 3 AND 43 COMPRISE PART OF P.I.N. 05165–XXXX(LT).
4) PARTS 6 AND 49 COMPRISE PART OF P.I.N. 05165–XXXX(LT).
5) PARTS 7 AND 50 COMPRISE PART OF P.I.N. 05165–XXXX(LT).
6) PARTS 8 AND 54 COMPRISE PART OF P.I.N. 05165–XXXX(LT).
7) PARTS 9 AND 55 COMPRISE PART OF P.I.N. 05165–XXXX(LT).
8) PARTS 10 AND 58 COMPRISE PART OF P.I.N. 05165–XXXX(LT).
9) PARTS 13, 14 AND 61 COMPRISE PART OF P.I.N. 05165–XXXX(LT).
10) PARTS 15, 16 AND 63 COMPRISE PART OF P.I.N. 05165–XXXX(LT).
11) PARTS 15 AND 62 COMPRISE PART OF P.I.N. 05165–XXXX(LT).
12) PARTS 16 AND 63 COMPRISE PART OF P.I.N. 05165–XXXX(LT).
13) PARTS 17 AND 64 COMPRISE PART OF P.I.N. 05165–XXXX(LT).
14) PARTS 18 AND 65 COMPRISE PART OF P.I.N. 05165–XXXX(LT).
15) PARTS 19 AND 66 COMPRISE PART OF P.I.N. 05165–XXXX(LT).
16) PARTS 11 AND 67 COMPRISE PART OF P.I.N. 05165–XXXX(LT).
17) PARTS 20, 21 AND 22 COMPRISE PART OF P.I.N. 05165–XXXX(LT).
18) PARTS 25 AND 72 COMPRISE PART OF P.I.N. 05165–XXXX(LT).
19) PARTS 26 AND 73 COMPRISE PART OF P.I.N. 05165–XXXX(LT).
20) PARTS 27 AND 75 COMPRISE PART OF P.I.N. 05165–XXXX(LT).
21) PARTS 28 AND 76 COMPRISE PART OF P.I.N. 05165–XXXX(LT).
22) PARTS 29 AND 77 COMPRISE PART OF P.I.N. 05165–XXXX(LT).
23) PARTS 32 AND 78 COMPRISE PART OF P.I.N. 05165–XXXX(LT).
24) PARTS 33 AND 82 COMPRISE PART OF P.I.N. 05165–XXXX(LT).
25) PARTS 34 AND 35 COMPRISE PART OF P.I.N. 05165–XXXX(LT).
26) PARTS 38 AND 39 COMPRISE PART OF P.I.N. 05165–XXXX(LT).
27) PARTS 39 AND 84 COMPRISE PART OF P.I.N. 05165–XXXX(LT).
28) PARTS 24 AND 86 COMPRISE PART OF P.I.N. 05165–XXXX(LT).

I REQUIRE THIS PLAN TO BE DEPOSITED UNDER THE LAND TITLES ACT.

DATE _____

_____
J. PAUL CROCKER, O.L.S.

PLAN 27R–
RECEIVED AND DEPOSITED

DATE _____

_____
REPRESENTATIVE FOR THE LAND REGISTRAR FOR THE LAND TITLES DIVISION OF LANARK (No. 27)

PLAN OF SURVEY OF PART OF LOTS 1, 3, 4, 5, 9, 10, 14, 15, 18, 20, 21, 22, 23, 24, 25, 26, 27, 28, 33, 34, 36, 37, 39, 40, 41, 45, 46, 47, 49, 50, 51 AND PART OF BLOCKS 53 & 57 REGISTERED PLAN 27M–XXX TOWN OF PERTH COUNTY OF LANARK

AND

PARTIALLY COMPILED PLAN OF PART OF LOTS 1, 2, 3, 6 TO 27, 29 TO 37, 40 TO 45, 48, 51 AND 52 AND PART OF BLOCKS 53 AND 59 TO 63 REGISTERED PLAN 27M–XXX TOWN OF PERTH COUNTY OF LANARK

SCALE 1 : 500

5 10 20 30 40 50 Metres

METRIC :

DISTANCES AND COORDINATES SHOWN ON THIS PLAN ARE IN METRES AND CAN BE CONVERTED TO FEET BY DIVIDING BY 0.3048.

J. PAUL CROCKER
ONTARIO LAND SURVEYOR

SURVEYOR'S CERTIFICATE

I CERTIFY THAT:

1. THAT PORTION OF THIS PLAN THAT IS A PLAN OF SURVEY, (PARTS 1 TO 39) IS CORRECT AND IN ACCORDANCE WITH THE SURVEYS ACT, HE SURVEYORS ACT AND THE LAND TITLES ACT AND THE REGULATIONS MADE UNDER THEM.

2. THAT PORTION OF THIS PLAN THAT IS A COMPILED PLAN, (PARTS 40 TO 88) IS AN ACCURATE COMPILATION BASED ON DATA DERIVED FROM PLAN 27M–XX.

3. THE SURVEY WAS COMPLETED ON THE 2ND DAY OF FEBRUARY, 2026.

DATE _____ *J. PAUL CROCKER*
ONTARIO LAND SURVEYOR

THIS PLAN OF SURVEY RELATES TO AOLS PLAN SUBMISSION FORM NUMBER W–127908.

LEGEND AND NOTES

□	DENOTES	MONUMENT PLANTED
■	DENOTES	MONUMENT FOUND
⊞	DENOTES	IRON BAR
SIB	DENOTES	STANDARD IRON BAR
SSIB	DENOTES	SHORT STANDARD IRON BAR
RPL	DENOTES	ROCK PLUG
(m)	DENOTES	MEASURED
(s)	DENOTES	SET
(p)	DENOTES	REGISTERED PLAN 27M–XXX
(EGIS)	DENOTES	EGIS SURVEYING INC.
(MPS)	DENOTES	McINTOSH PERRY SURVEYING INC.
R.P.	DENOTES	REGISTERED PLAN
CLF	DENOTES	CHAIN LINK FENCE
VF	DENOTES	VINYL FENCE
S/T	DENOTES	SUBJECT TO
N,S,E,W	DENOTES	NORTH, SOUTH, EAST, WEST
WIT	DENOTES	WITNESS
ORP	DENOTES	OBSERVED REFERENCE POINT

MONUMENTATION:
SSIBS HAVE BEEN SET IN LEU OF SIBS DUE TO SHALLOW OVERBURDEN AND/OR THE PRESENCE OF SUBSURFACE UTILITIES.

DISTANCES:
DISTANCES SHOWN ON THIS PLAN ARE GROUND DISTANCES AND CAN BE USED TO COMPUTE GRID DISTANCES BY MULTIPLYING BY A COMBINED SCALE FACTOR OF 0.999889.

BEARINGS
BEARINGS ARE MTM GRID BEARINGS, DERIVED BY REAL TIME NETWORK GNSS OBSERVATIONS ON OBSERVED REFERENCE POINTS "A" AND "B" SHOWN HEREON, AND ARE REFERRED TO THE NAD83 CSRS (2010) MTM ZONE 9 COORDINATE SYSTEM.

INTEGRATION DATA:
OBSERVED REFERENCE POINTS (ORPs) DERIVED FROM GNSS OBSERVATIONS USING THE CANNET REAL TIME NETWORK (RTN) SERVICE. COORDINATES ARE CONFIRMED BY THE MPCAN RTN COMPLIANCE AGREEMENT.

COORDINATE SYSTEM : NAD83 CSRS (2010), MTM ZONE 9

COORDINATES TO URBAN ACCURACY PER SEC. 14 (2) OF O.REG. 216/10

POINT ID	NORTHING	EASTING
ORP 'A'	4974711.19	324497.30
ORP 'B'	4974664.19	324772.72

COORDINATES CANNOT, IN THEMSELVES, BE USED TO RE–ESTABLISH CORNERS OR BOUNDARIES SHOWN ON THIS PLAN.

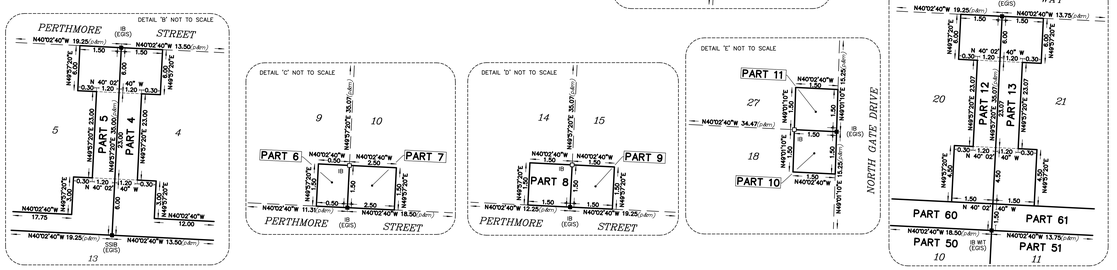

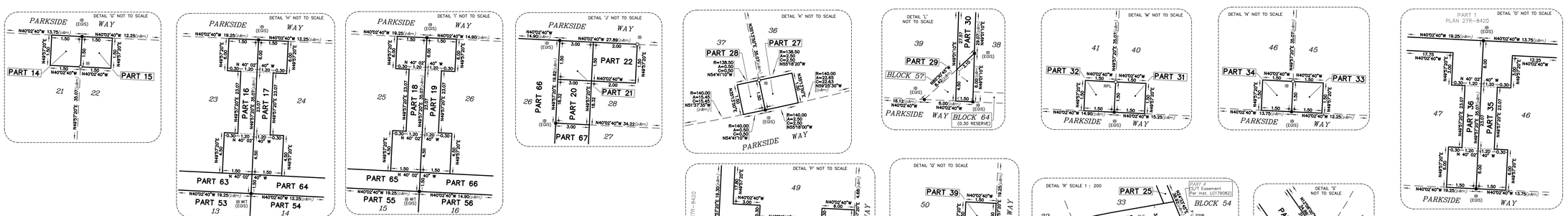

THIS PLAN WAS PREPARED FOR: PERTHMORE DEVELOPMENT CO. INC.

Callon Dietz INCORPORATED
ONTARIO LAND SURVEYORS
CARLETON PLACE LONDON NORTH BAY
info@callondietz.com callondietz.com

ISO 9001 REGISTERED

SURVEY BY: KP	DRAWN BY: DL	FILE No: 25–28090	PLAN No: E–2393